



# ROMÂNIA -

“- my longing country”

- **Capital:** Bucharest
- **Official language in the EU:** Romanian
- **Member State of the EU since:** 1 January 2007
- **Currency:** Romanian leu (RON)
- Romania has committed to adopt the euro currency as soon as it meets the necessary conditions.
- **Schengen Area:** Member State from 31 March 2024



## LOCATION :

- Romania is located in southeastern Europe, between the Black Sea, Bulgaria, the Republic of Moldova, Ukraine, Hungary and Serbia
- It has an area of 238,398 km<sup>2</sup>





# IN THE CARPATO-DANUBIANO-PONTIC AREA

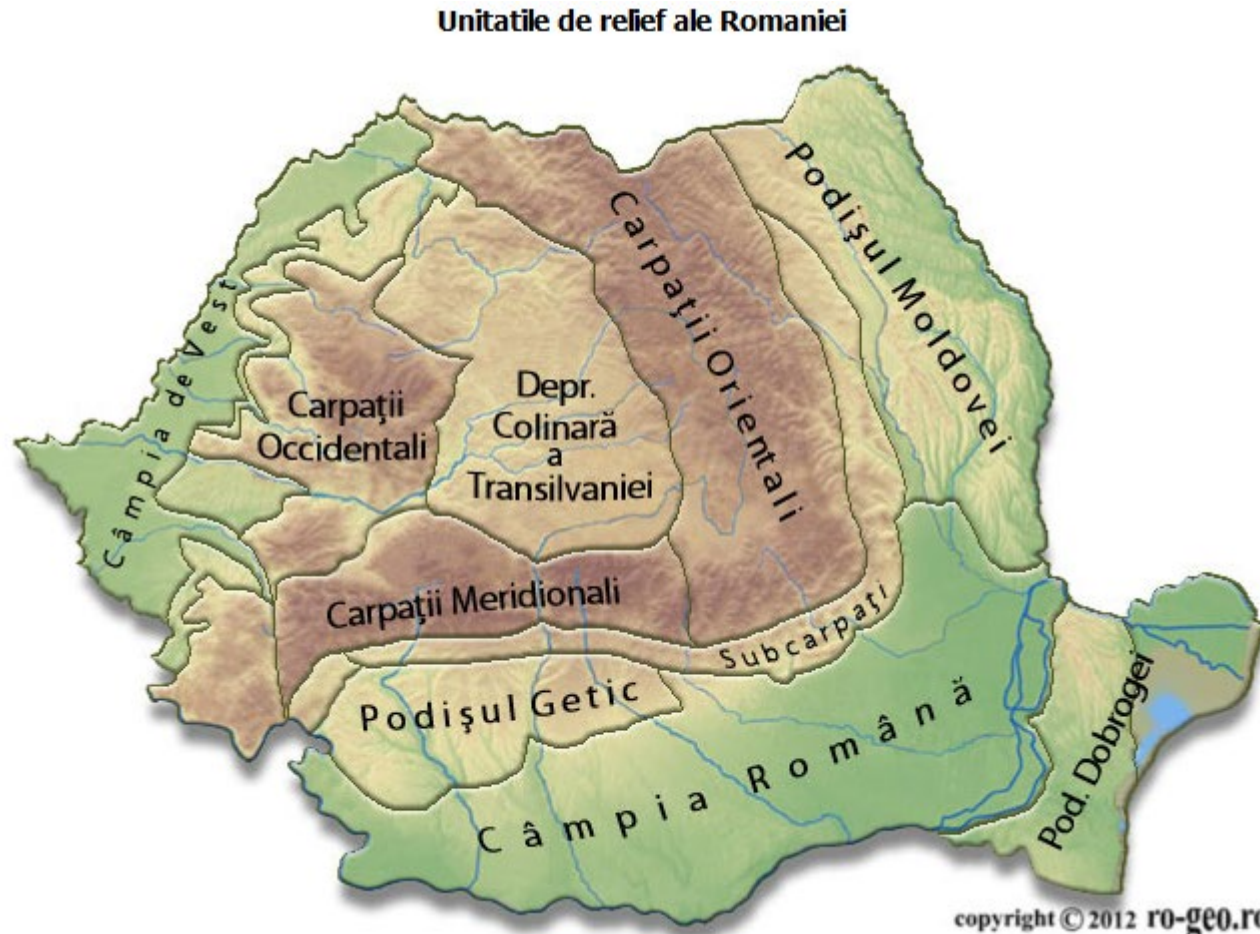
- 2/3 of the Carpathian Mountains are on the territory of Romania
- the lower part of the Danube river (1075 km) is on the territory of Romania or represents parts of the border sector with the states of Serbia, Bulgaria
- it has access to the Black Sea, the length of the Romanian coast being 245 km







# VARIOUS RELIEF: APPROXIMATELY 30% MOUNTAINS, 40% HILLS AND PLATEAU, 30% PLAINS





# CLIMATE

- Average annual temperatures decrease slightly from the south ( $10^{\circ}$ - $11^{\circ}\text{C}$ ) to the north ( $8.5^{\circ}$ - $9^{\circ}\text{C}$ )
- Also, the temperature decreases with increasing altitude (by  $6^{\circ}$  for every 1000 m.)
- Average annual maximum temperatures range between  $22^{\circ}\text{C}$  and  $24^{\circ}\text{C}$  in summer and between  $-3^{\circ}\text{C}$  and  $-5^{\circ}\text{C}$  in winter





# WATERS

- A) Running waters – most rivers spring from the Carpathian Mountains (Mureș, Prut, Siret, Timiș, Argeș, etc.)
- B) Lakes occupy 1.1% of Romania's territory (Bucura, Red Lake, Vidraru, Ocnele Mari, Techirghiol, etc.)



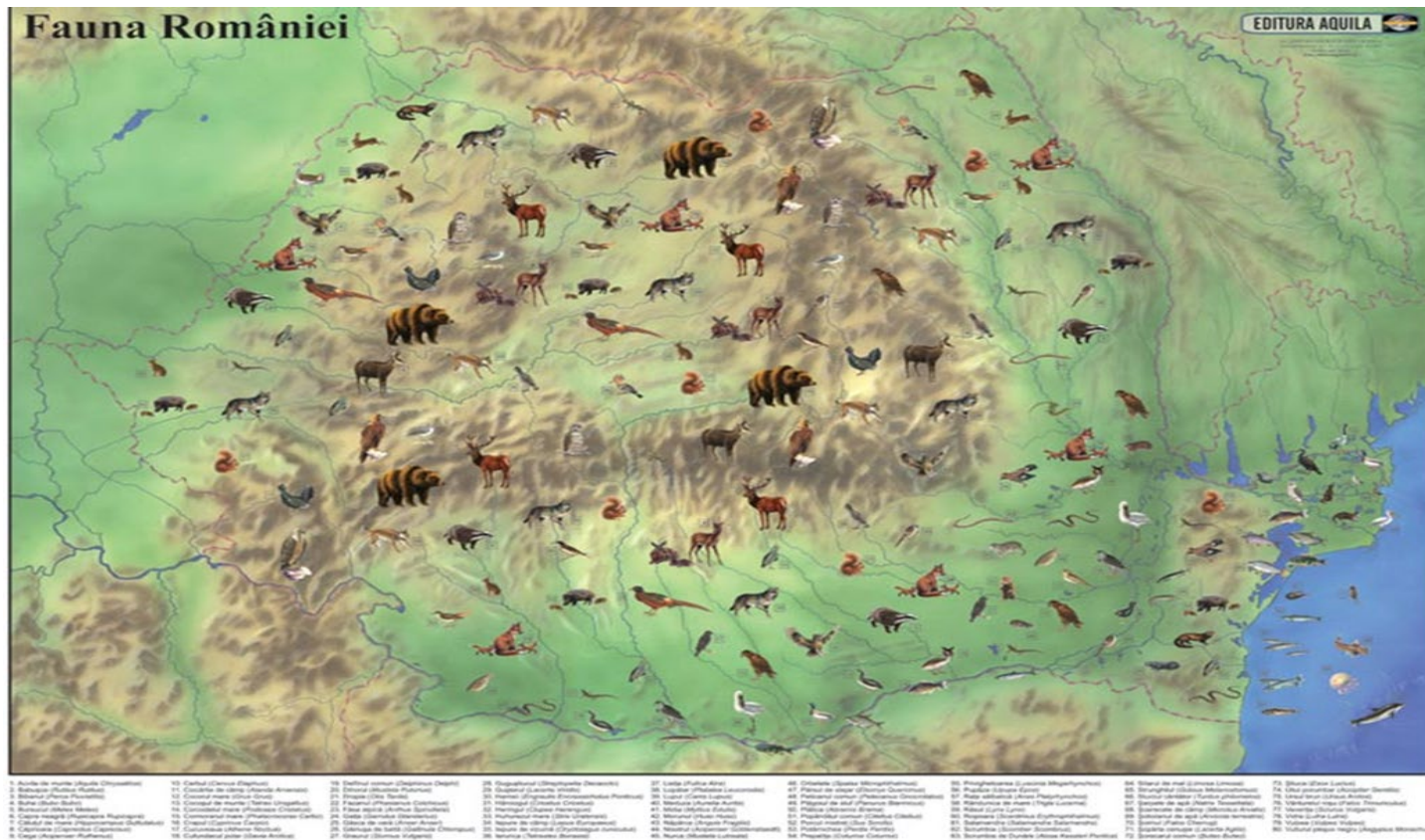
# VEGETATION

- Distributed in tiers, in accordance with the soil, climate and altitude
- From oak, dogwood, linden, ash to spruce, fir, pine, juniper, alpine meadows



# FAUNA

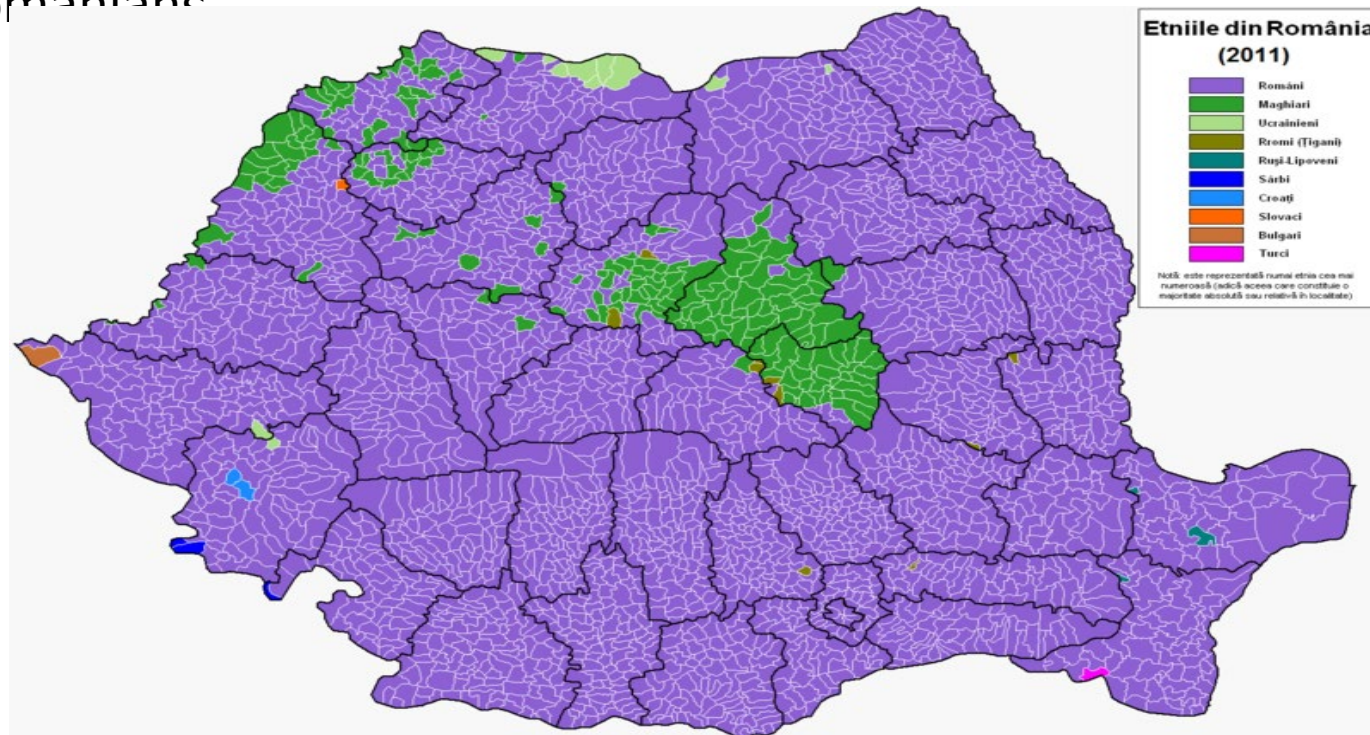
- the rabbit, the grebe, the grouse, the reptiles, the pheasant, the grouse, the quail, the carp, the crucian carp, the pike, the shad, the catfish;
- for the floor of deciduous forests (oak and beech): wild boar, wolf, fox, brown bear, barbel, woodpecker, finch;
- for the floor of conifer forests: trout, loach, lynx, deer, and specific to the alpine fauna are black goats and eagles.





# THE POPULATION OF ROMANIA

- 19 064 409 (2024)
- Hungarians, Roma, Germans, Ukrainians, Lipovians, Turks, Tatars, Serbs, Slovaks, Bulgarians, Croats, Greeks, Ruthenians, Poles, Italians, Armenians live alongside Romanians



# CITIES



Loc	Numele orașului	Județ	Pop.	Loc	Numele orașului	Județ	Pop.
1	București	niciun județ	1.883.425	11	Brăila	Brăila	180.302
2	Cluj-Napoca	Cluj	324.576	12	Arad	Arad	159.074
3	Timișoara	Timiș	319.279	13	Pitești	Argeș	155.383
4	Iași	Iași	290.422	14	Sibiu	Sibiu	147.245
5	Constanța	Constanța	283.872	15	Bacău	Bacău	144.307
6	Craiova	Dolj	269.506	16	Târgu Mureș	Mureș	134.290
7	Brașov	Brașov	253.200	17	Baia Mare	Maramureș	123.738
8	Galați	Galați	249.432	18	Buzău	Buzău	115.494
9	Ploiești	Prahova	209.945	19	Botoșani	Botoșani	106.847
10	Oradea	Bihor	196.367	20	Satu Mare	Satu Mare	102.411



# THE ECONOMY

- Service based
- Industry (textile, footwear, metallurgy, machinery, mining, woodworking, etc.) and agriculture
- In general, Romania maintains an intense trade with countries in the European Union, especially with Germany and Italy, which are some of Romania's most important trading partners.



# TRANSPORT

- Railways
- Highways
- Airports
- Naval:
- Ports on the Black Sea: Constanta (the largest port and shipyard on the Black Sea), Mangalia, Sulina, Năvodari
- Ports on the Danube: Galati, Brăila, Tulcea, Giurgiu, Drobeta-Turnu Severin, Oltenita
- Ports on the Danube-Black Sea canal: Cernavodă, Poarta Albă, Constanta Sud-Agigea, Medgidia



# TOURISM

- Tourism in Romania: natural landscapes and rich history



# 10 WATERFALLS (NOT TO BE MISSED) IN ROMANIA:

- 1. Bigăr Waterfall (Caraș-Severin, Anina Mountains)
- 2. Horse Waterfall (Maramureș, Borșa resort)
- 3. Balea Waterfall (Transfăgărașan)
- 4. Valul Bridesiei waterfall (in the Apuseni Mountains)
- 5. Beușnița Waterfall (Cheile Nera)
- 6. Caraiman (from Bușteni)
- 7. Toplița (Harghita Mountains)
- 8. The Iezer Waterfall (Făgăraș Mountains)
- 9. At Văioaga (Nera Gorges)
- 10. Duruitoarea (in the Ceahlău Massif)





# BIGAR WATERFALL





# HORSE WATERFALL







# **BIBLIOGRAPHY / WEBOGRAPHY:**

- Wikipedia
- Didactic.ro
- [https://mindblower.ro/blog/top-10-cascade-spectaculoase-pe-harta-romaniei.html?srsId=AfmBOor5TkaVoK5f-9mN6xKYLQJ\\_N2feAUpTIvVpMf4GIob4NnsOWhxr](https://mindblower.ro/blog/top-10-cascade-spectaculoase-pe-harta-romaniei.html?srsId=AfmBOor5TkaVoK5f-9mN6xKYLQJ_N2feAUpTIvVpMf4GIob4NnsOWhxr)



# THANKS

# FOR ATTENTION!

prof. Silvia-Gabriela ALMĂJAN

